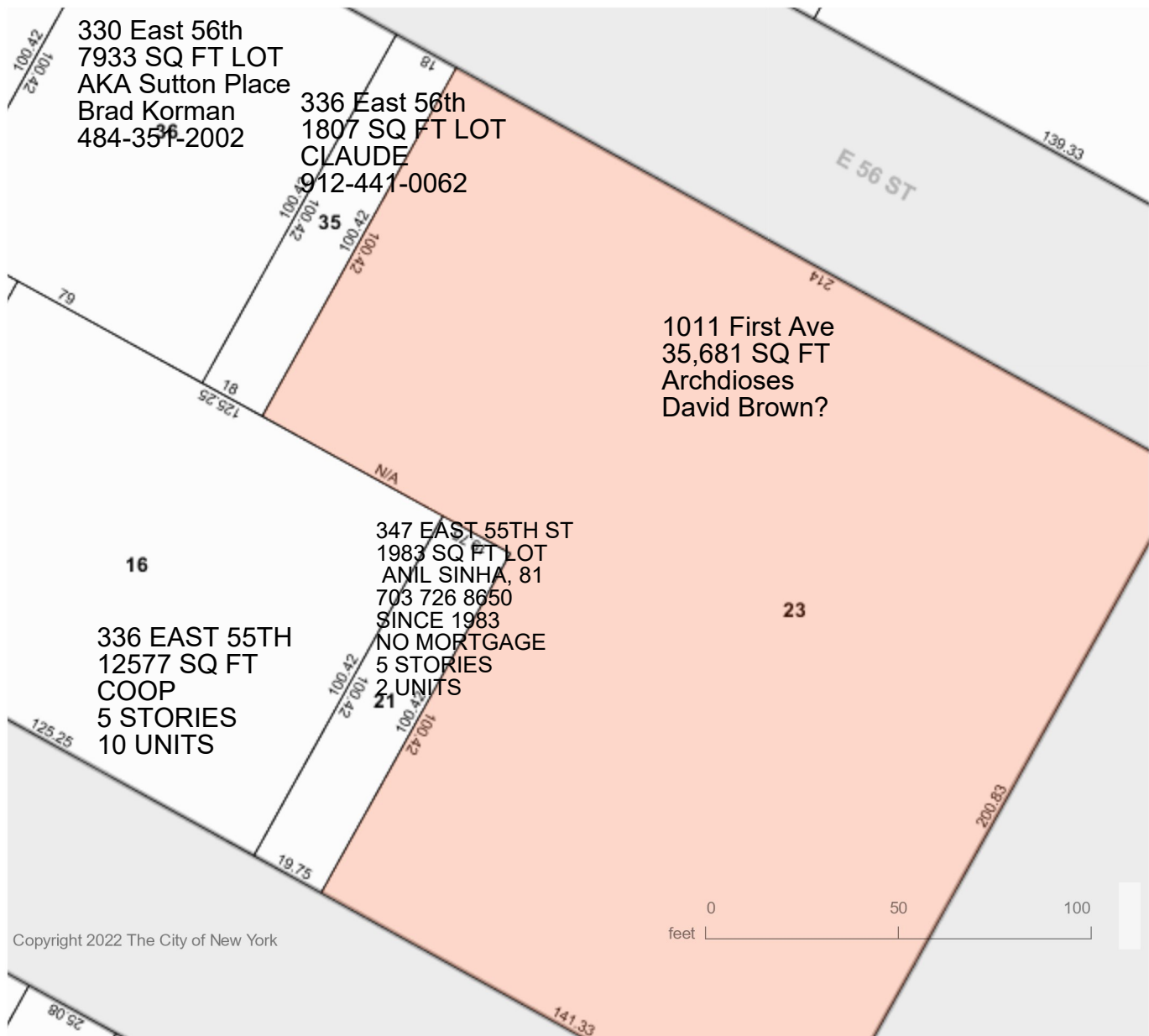









E56&1stAve - Digital Tax Map - New York City Dept. of Finance (7/13/2022).



- | | | | |
|---|-------------------------------|---|------------------------------------|
|  | Borough Boundary | C50 | Condo Flag/Condo Number |
|  | Tax Block Boundary | A50 | Air Right Flag/Lot Number |
| 50 | Tax Block Number | S50 | Subterranean Right Flag/Lot Number |
|  | Tax Lot Boundary | R | REUC Flag |
| 50 | Tax Lot Number | ----- | Under Water Tax Lot Boundary |
| 50 | Condo FKA Tax Lot Number | - - - - - | Other Boundary |
| 50.5 | Tax Lot Dimension |  | Possession Hook |
| +/-5.5 | Approximate Tax Lot Dimension | Misc | Miscellaneous Text |
| 1500 - 1550 | Condo Units Range Label |  | Small Tax Lot Dimension |
|  | Building Footprint |  | Surface Water |

MANHATTAN Block: 1348 Lot: 23

- Additional Tax Lot Information

Tax Lot

ACRIS	Effective Tax Year
View	N/A