


# YOUR TRIP TO:

Matamoras, PA




**1 HR 1 MIN | 44.8 MI** 


Trip time based on traffic conditions as of 7:57 AM on March 19, 2016. Current Traffic: Light

-  1. Start out going **south** on Tonjes Rd toward County Route 164/County Hwy-164.

Then 0.35 miles ..... 0.35 total miles


-  2. Turn **left** onto County Route 164/County Hwy-164.

Then 0.01 miles ..... 0.36 total miles


-  3. Take the 1st **right** onto Polster Rd.

*If you reach Miller Rd you've gone about 0.5 miles too far.*

Then 0.72 miles ..... 1.08 total miles


-  4. Turn **left** onto Villa Roma Rd.

Then 0.34 miles ..... 1.42 total miles

-  5. Take the 1st **right** onto Diehl Rd.


*If you reach Miller Rd you've gone about 0.6 miles too far.*

Then 0.80 miles ..... 2.22 total miles

-  6. Take the 1st **right** onto State Route 52A/NY-52A.


*If you reach the end of Winkelstern Rd you've gone about 0.1 miles too far.*

Then 1.89 miles ..... 4.11 total miles

-  7. Turn **left** onto State Route 17B/NY-17B/County Hwy-117. Continue to follow NY-17B.

*NY-17B is 0.7 miles past Gabel Rd.*

Then 1.69 miles ..... 5.80 total miles

-  8. Turn **left** onto State Route 17B/NY-17B. Continue to follow NY-17B.

*NY-17B is 0.6 miles past New Turnpike Rd.*

*If you are on Narrowsburg Rd and reach Shortcut Rd you've gone about 0.7 miles too far.*

Then 14.85 miles ..... 20.64 total miles



9. Turn **right** onto Jefferson St.

*Jefferson St is 0.1 miles past Raceway Rd.*

*If you reach Old Route 17 you've gone about 0.1 miles too far.*

Then 0.76 miles

21.41 total miles



10. Take the 2nd **right** onto Broadway/NY-42.

*Broadway is just past North St.*

Then 0.13 miles

21.54 total miles



11. Turn **left** onto Forestburgh Rd/NY-42. Continue to follow NY-42.

*If you are on W Broadway and reach Therien Ln you've gone a little too far.*

Then 19.31 miles

40.85 total miles



12. Turn **left** onto State Route 97/NY-42/NY-97. Continue to follow NY-42/NY-97.

Then 2.95 miles

43.80 total miles



13. Turn **right** onto Pike St/US-6 W/US-209 S. Continue to follow US-6 W/US-209

S (Crossing into **Pennsylvania**).

*US-6 W is just past Canal St.*

*If you are on E Main St and reach Sussex St you've gone a little too far.*

Then 1.00 miles

44.80 total miles



14. Welcome to MATAMORAS, PA.

*Your destination is just past 4th St.*

*If you reach 6th St you've gone a little too far.*

